SCHEDULE OF DOORS AND WINDOWS			
D1	1200 x 2100	W1	1800 x 1800
D1	1000 x 2100	W2	1500 x 1800
D2	900 x 2100	W3	1200 x 1800
D3	850 x 2100	W4	1000 x 1200
D4	700 x 2100	W5	900 x 1050
		W6	600 x 900

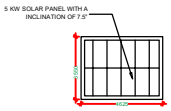

SOLAR PANEL AT ABOVE LIFT M/C. ROOM ROOF

(SCALE = 1:100)

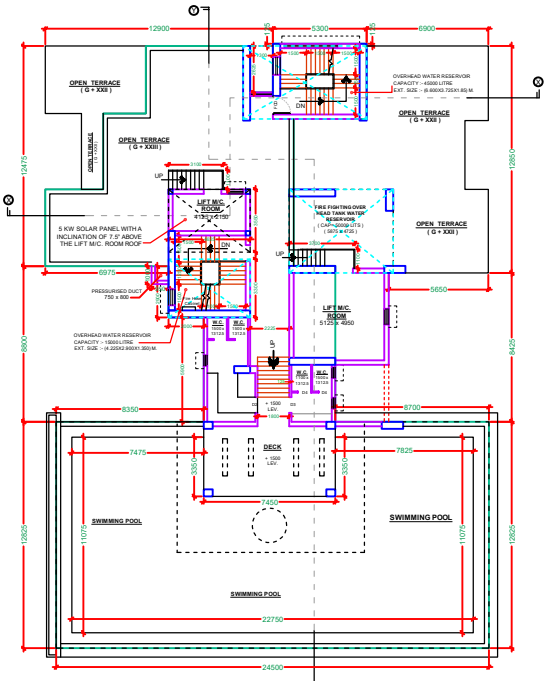

ROOF PLAN.

(SCALE = 1 : 100)

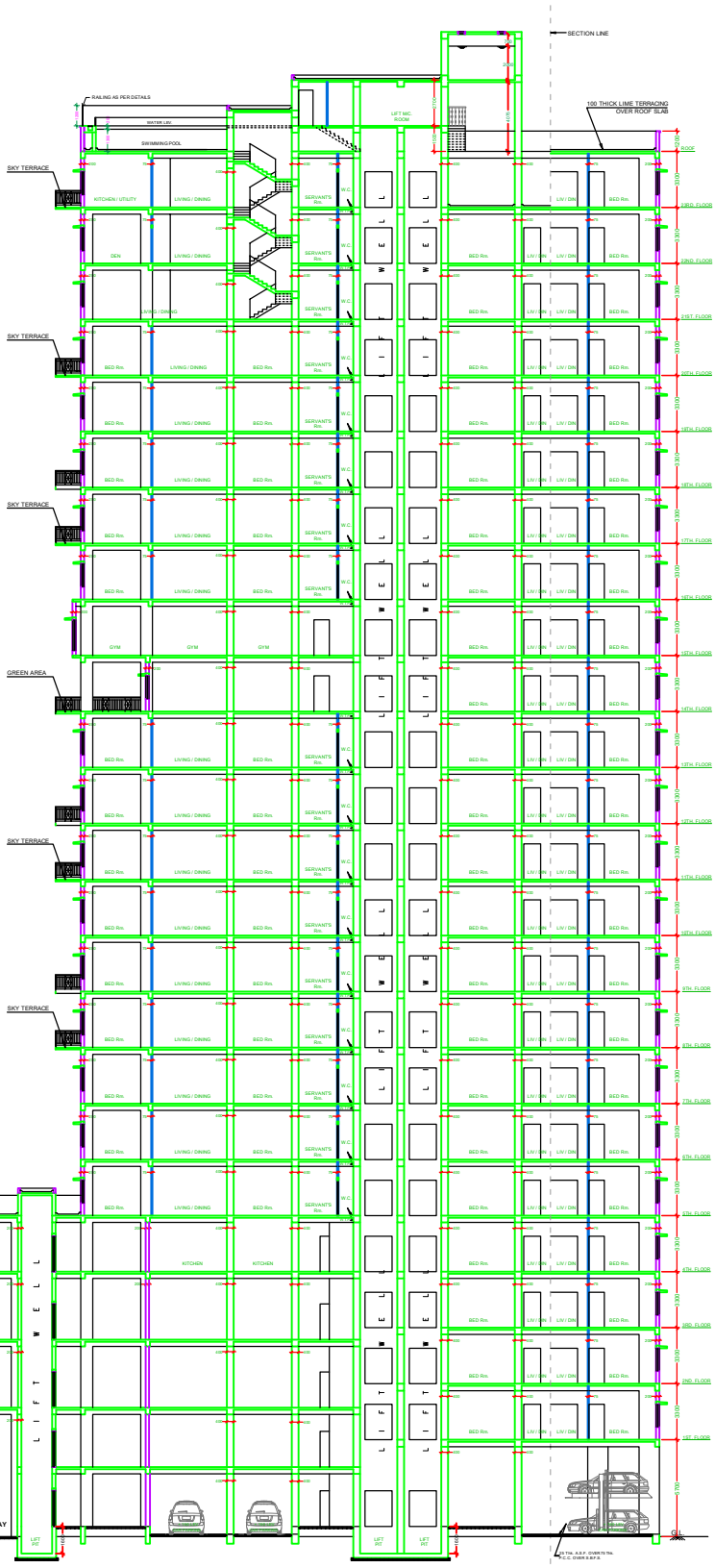

SECTION = Y - Y.

ABHIJIT PANDEY
Digitally signed by ABHIJIT PANDEY
Date: 2024.01.18 17:25:17 +05'30'

S P E C I F I C A T I O N

1. ALL DIMENSIONS ARE IN MM.
2. THE HEIGHT OF THE BUILDING IS 62.100 m.
3. THE BUILDING IS R.C.C. FRAME STRUCTURE.
4. ALL OUTER WALL ARE 250 / 300 mm. THICK.
5. ALL INTERNAL WALL ARE 75 / 125 mm. THICK.
6. GRADE OF CONCRETE IS M20.
7. GRADE OF STEEL IS Fe - 415.
8. 100 THICK LIME TERRACING OVER 100 THICK R.C.C. ROOF SLAB.
9. 12 MM. THICK PLASTER TO ALL INTERNAL WALL WITH (1 : 5) CEMENT SAND MORTER.
10. HEIGHT OF PARAPET WALL IS 1200 mm.

I DO HEREBY DECLARE WITH FULL RESPONSIBILITY THAT
I SHALL ENGAGE L.B.S. & E.S.E DURING CONSTRUCTION / SHALL FOLLOW THE INSTRUCTIONS OF L.B.S. & E.S.E DURING CONSTRUCTION OF THE BUILDING (AS PER B. S. PLAN), K.M.C. AUTHORITY WILL NOT BE RESPONSIBLE FOR STRUCTURAL STABILITY OF THE BUILDING & ADJOINING STRUCTURES. IF ANY SUBMITTED DOCUMENTS AREA FOUND TO BE FAKE, THE K.M.C. AUTHORITY WILL REVOKE THE SANCTION PLAN. THE CONSTRUCTION OF WATER RESERVOIR AND SEPTIC TANK WILL BE UNDERTAKEN UNDER THE GUIDANCE OF E.S.E / L.B.S. BEFORE STARTING OF BUILDING FOUNDATION WORK.

IRFAN JAVED & REHAN JAVED.
SIGNATURE OF OWNERS

I CERTIFIED WITH FULL RESPONSIBILITY THAT THE BUILDING PLAN HAS BEEN DRAWN AS PER PROVISION OF K.M.C. BUILDING RULES 2009 AS AMENDED FROM TIME TO TIME AND THE SITE CONDITION INCLUDING WIDTH OF THE ABUTTING ROAD 9.500 M. CONFORMS WITH THE PLAN WHICH HAS BEEN MEASURED AND VERIFIED BY ME. IT IS A BUILDABLE SITE NOT A TANK OR FILLED UP TANK. THE LAND IS DEMARCATED BY BOUNDARY WALL.

THE CONSTRUCTION OF SEMI UNDERGROUND WATER TANK / RESERVOIR AND SEPTIC TANK WILL BE COMPLETED BEFORE STARTING OF BUILDING FOUNDATION WORK. THE EXISTING STRUCTURE SHOULD BE DEMOLISHED BEFORE COMMENCEMENT OF THE CONSTRUCTION WHICH IS OCCUPIED BY THE OWNER AND THERE AREA NO TENANTS.

SUJOY MUKHERJEE.
M. Arch. (Urban Design)
Architect And Town Designer
Regn. No. - CA/89/3761
SIGNATURE OF ARCHITECT

THE STRUCTURE DESIGN AND DRAWING OF THE BOTH FOUNDATION AND SUPER STRUCTURE OF THE BUILDING HAVE BEEN MADE BY ME CONSIDERING ALL THE POSSIBLE LOADS INCLUDING SEISMIC LOAD AS PER N.B.C. OF INDIA AND CERTIFIED THAT IT IS SAFE AND STABLE IN ALL RESPECT.

ALOK ROY
G. TH. NO. - 11
SIG. OF GEO.TECH ENGINEER

ASHIM KUMAR DAS
E.S.E. NO. - 09/1
SIGNATURE OF E.S.E

SAN.JIV. J. PAREKH
E.S.E. NO. - 09/1
SIG. OF STRUCTURAL REVEWER

PROPOSED TWENTY-FOURTH (G + XXIII) STORIED (Height of the Building is 81.600 m.) RESIDENTIAL BUILDING FOLLOWING SECTION 393A OF K.M.C. Building ACT 1980 & K.M.C. Building Rules, 2009, AT PRE. No. - 113/C, MATHESWATALA ROAD. P. S. - TANGRA. KOLKATA - 700 046. WARD NO. - 66. BROUGH - VII. UNDER THE KOLKATA MUNICIPAL CORPORATION.

* * * DETAILS OF ARCHITECTURAL DRAWING * * *

N W E S	SCALE 1 : 100	W - 55 B - (VI) SHEET 7	SUJOY MUKHERJEE AND ASSOCIATES ARCHITECT TOWN PLANNER URBAN DESIGNER	
			DRAWN BY Sourav Roy	CHECKED BY Sujoy Mukherjee	DATE 24.07.2020